






General Notes

1. All dimensions shown are in millimetres unless otherwise stated and levels in metres to Ordnance Datum.

Key

-  Flood Plain Cross Sections
 -  Scamby Brook Cross Sections in HEC-RAS
 -  Proposed Development Site
- Drawing produced from Sterling Maynard drawing 3581023.103B

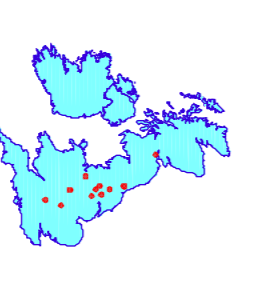
Rev.	Modifications	Date	Drawn	Designed	Checked	Approved

jba
CONSULTING

Denham House
Hetherage Road
South Yorkshire
DN1 8BF
United Kingdom

www.jbaconsulting.co.uk
t +44 (0)1932 342355
f +44 (0)1932 329897
e info@jbaconsulting.co.uk

City offices at: Slough, Aberdeen, Newcastle upon Tyne, Edinburgh, Warrington, Herefordshire, Telford, Warrington, Slough, Northampton



AXIS PED
Brigg Renewable Energy Plant
Brigg FRA
Cross Section Location Plan

This document is the property of Sterling Maynard Ltd. It is not to be reproduced in whole or in part, for distribution to third parties without the prior written consent of Sterling Maynard Ltd.

Scale: 1:1250 @ A1

Drawing Number: 2008s3591-002

Digital File Name: 2008s3591-002

Drawn: J Savage
Designed: C.G.Might
Checked: C.G.Might
Approved: C.G.Might

Rev.: 1 of 1

Sheet No.: 1 of 1

Status: APPROVED